

APPENDIX A: FIGURES AND MAPS

**Figure A-1 Construction Status on Alignment of
Morganza to the Gulf Levee System**

Figure A-2 Study Area Map

Figure A-3 FWOP Project Maps

Figure A-4 LDEQ Subsegments

Figure A-5 Socioeconomic Graphs



Figure A-2a MRT-MToG Humble Canal Preload Study Area

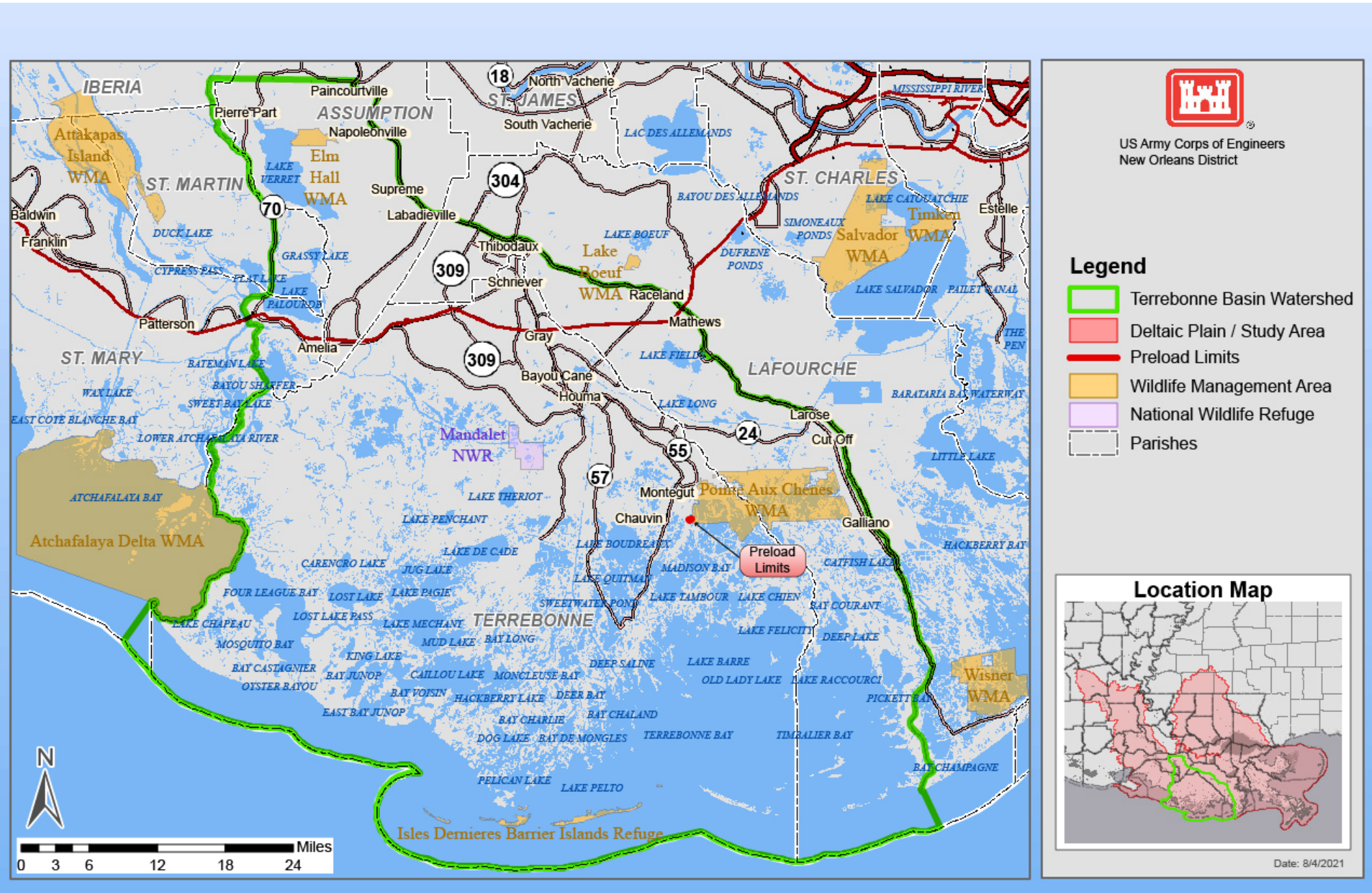
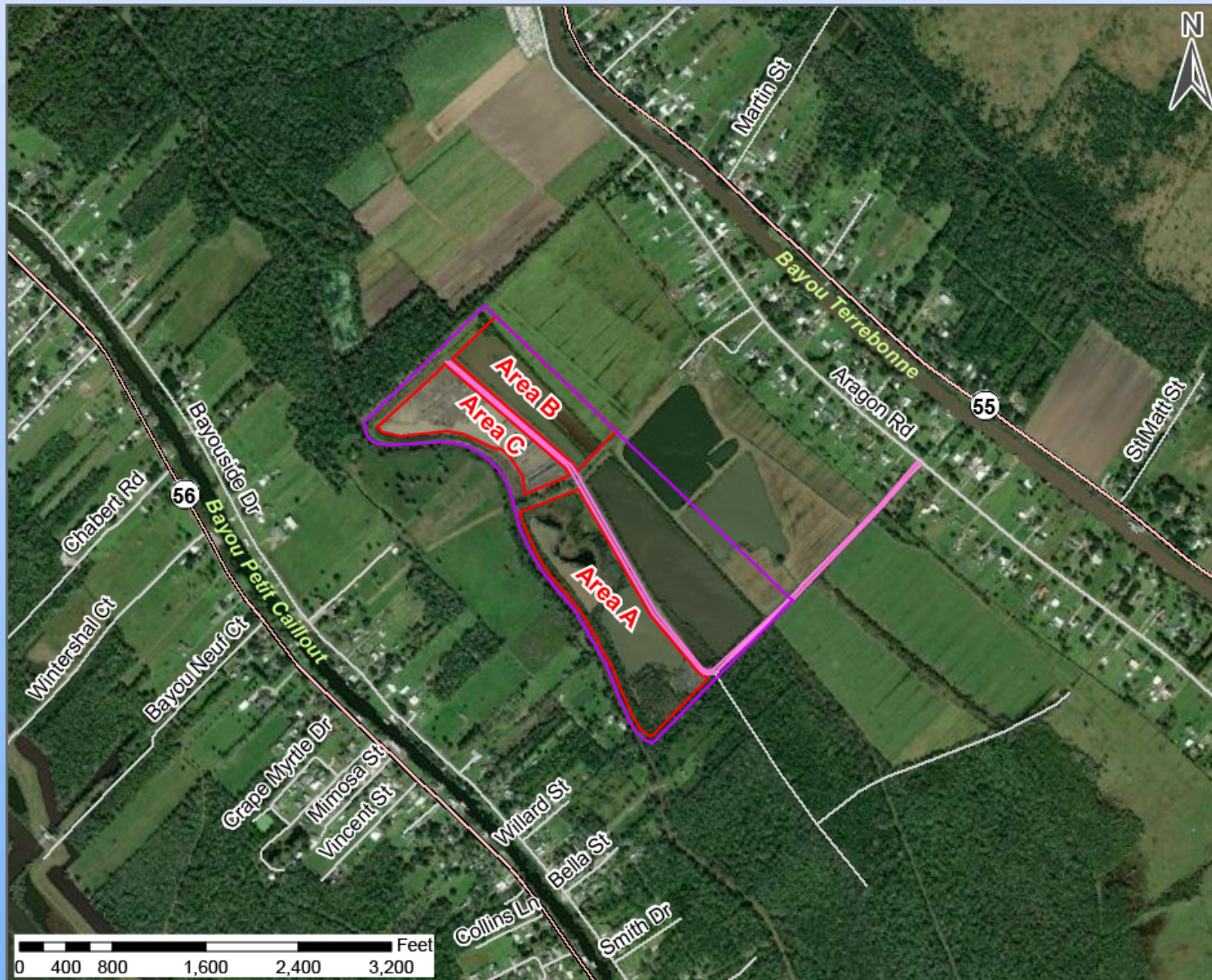


Figure A-2b MRT-MToG Humble Canal Borrow Site Areas ("J-1 borrow")

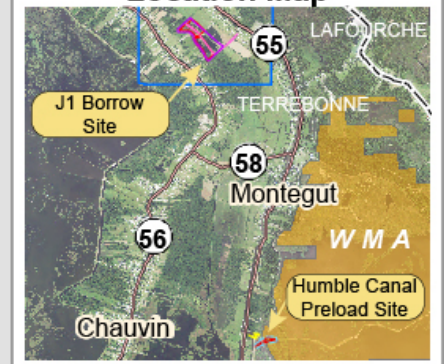


US Army Corps of Engineers
New Orleans District

Legend

- J1 Borrow Pit
- Borrow Pit Access Road
- Borrow Areas A, B, and C
- Pointe aux Chenes WMA
- Parishes

Location Map



Date: 8/4/2021

Figure A-3a FWOP:
Operations and Maintenance Dredging Overview (1978 - 2018)

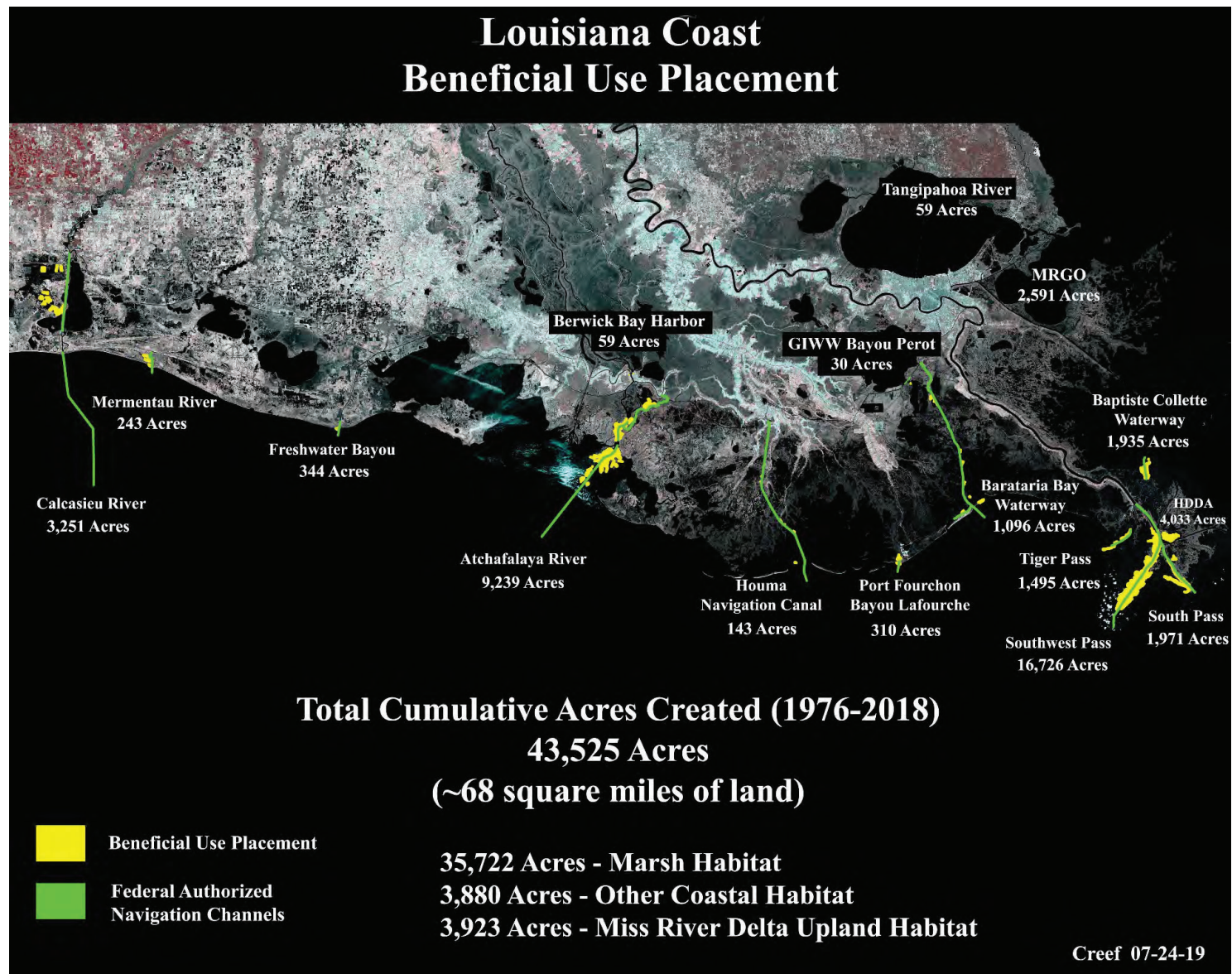



Figure A-3b FWOP: LCA BUDMAT acres and AAHU benefits

Beneficial Use of Dredged Material (BUDMAT) Projects





U.S. ARMY CORPS OF ENGINEERS
NEW ORLEANS DISTRICT
Engineering Office

Legend

- 1 West Bay
- 2 Tiger Pass
- 3 Houma Navigation Canal
- 4 Tiger Pass 2
- 5 Calcasieu/Sabine
- 6 Barataria Bay Waterway
- 7 Mississippi River Central Wetlands
- 8 Mississippi River Outlets at Venice

Project Status

- Ongoing Design
- Completed Design
- Ongoing Construction
- Completed Construction



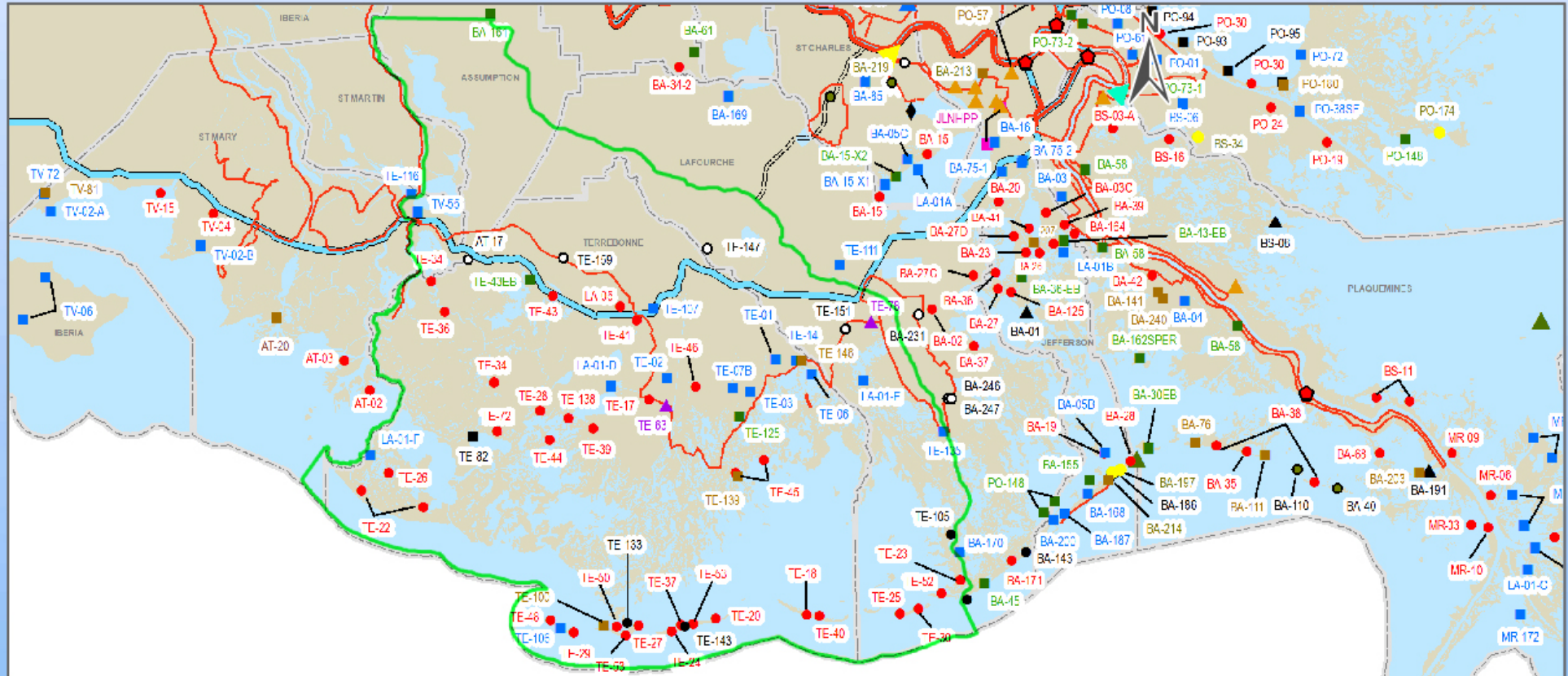
Projected coordinate system name: State Plane LA South (1702)
Geographic coordinate system name: GCS_North_American_1983

Last Modified: 5/17/2019

Beneficial Use of Dredged Material (BUDMAT) Projects

Figure A-3c FWOP: Coastal Restoration Project Map

Projects in Terrebonne Basin, Louisiana Coastal Zone



LEGEND

- | | | | | |
|--|------------------------------------|-----------------------|--------------------|---------------------|
| ● Lock | ■ Bonnet Carre Spillway | ▲ CDBG | ■ JLNHPP | ▲ HSDRRS |
| ▲ Davis Pond
Freshwater Diversion Structure | ■ St Charles Conservation Easement | ■ CIAP | ■ NRDA | ▲ LPV Mitigation |
| ▲ Caemaron
Freshwater Diversion Structure | ■ Water | ● CWWPRA | ● RESTORE | ▲ I-310 Mitigation |
| — Levee Future View | ■ Land | ■ FEDERAL | ▲ SECTION 204/1135 | ◆ Texaco Mitigation |
| ==== I-49 | ■ Parish | ● FEMA, NFWF, or NOAA | ■ STATE | |
| — Navigable Water | ■ Terrebonne Basin | ● GOMESA | ▲ WRDA | |

Figure A-4. Louisiana Department of Environmental Quality subsegments in project area

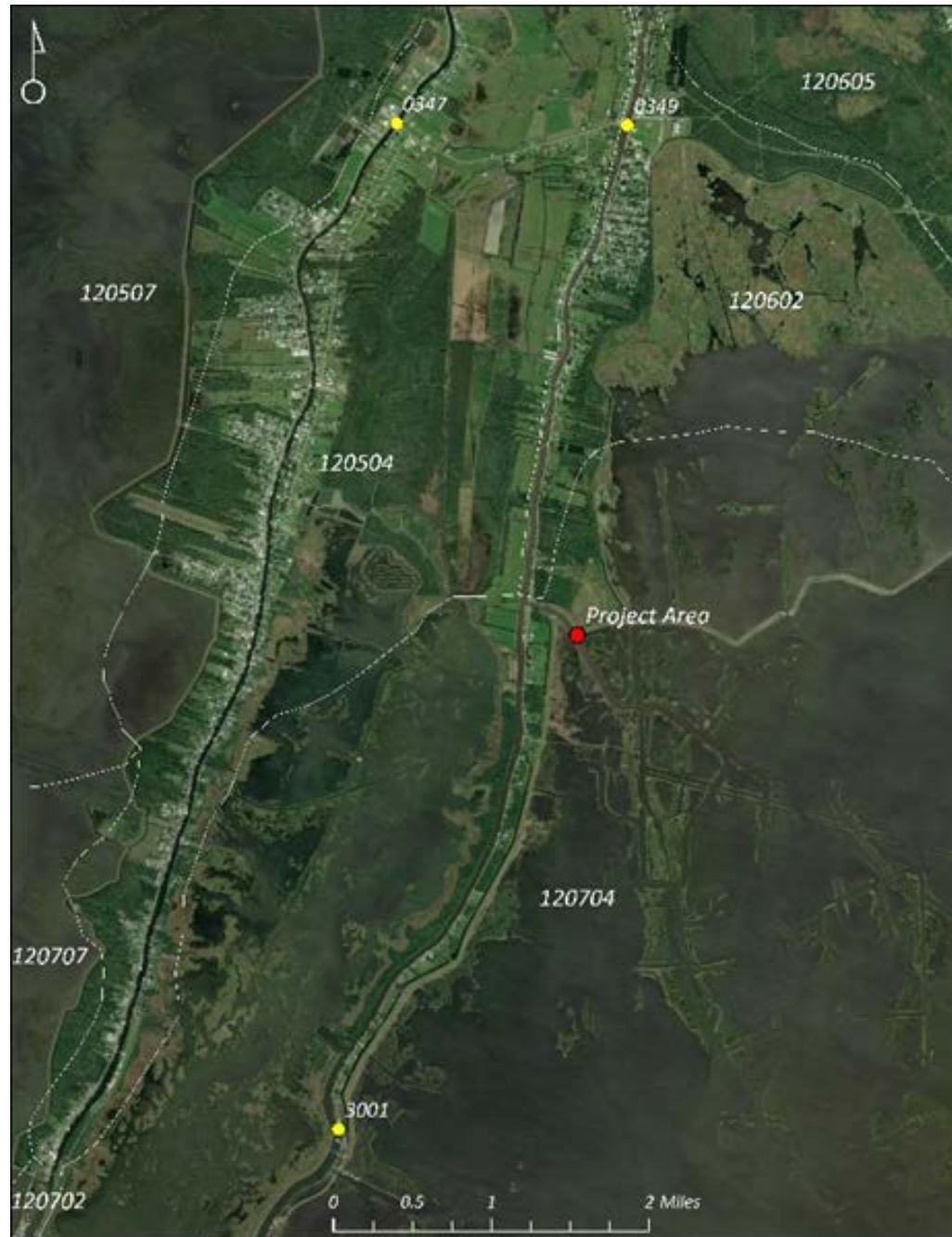


Figure A-5a MRT-MToG Humble Canal Population

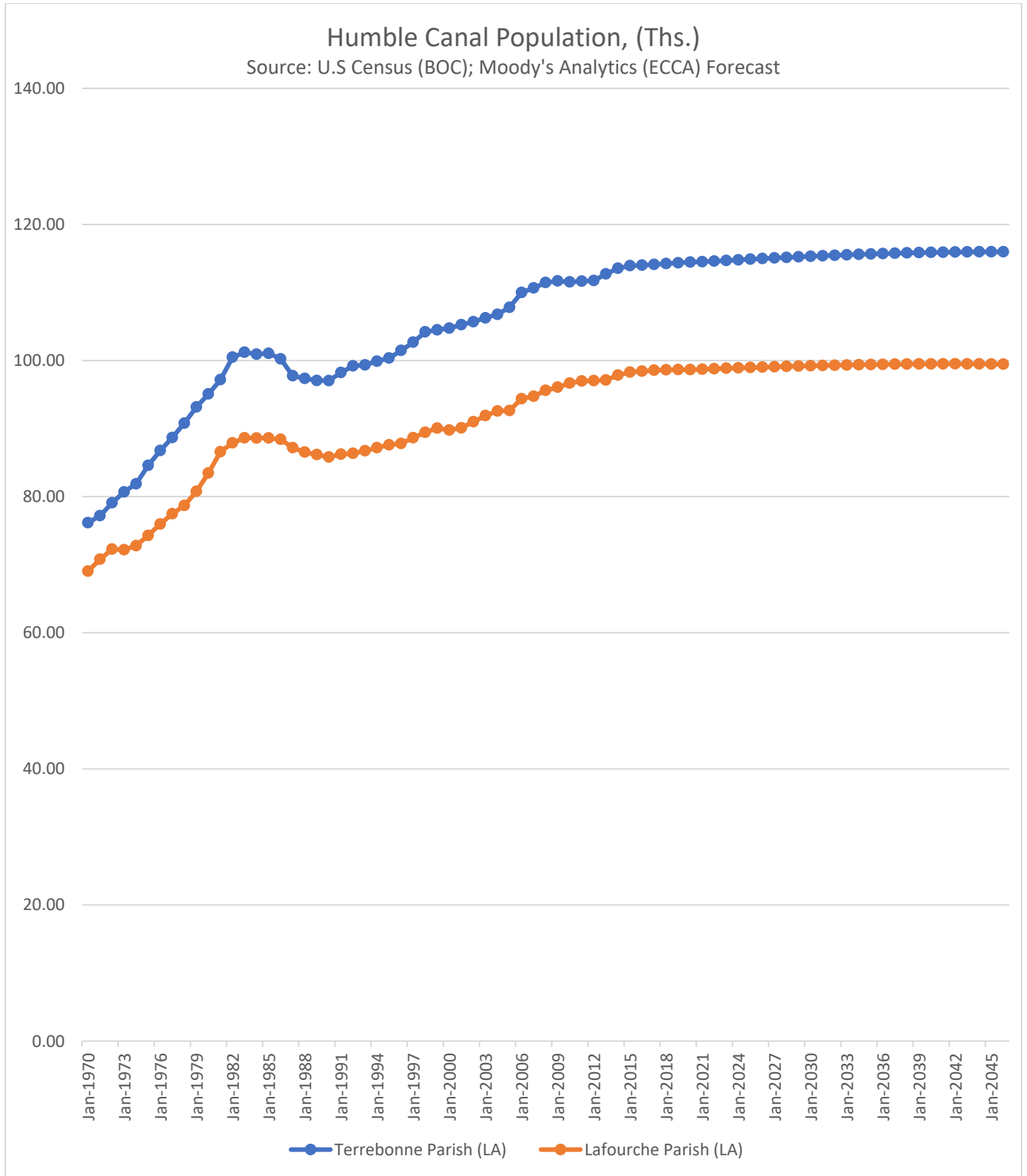


Figure A-5b MRT-MToG Humble Canal Number of Households

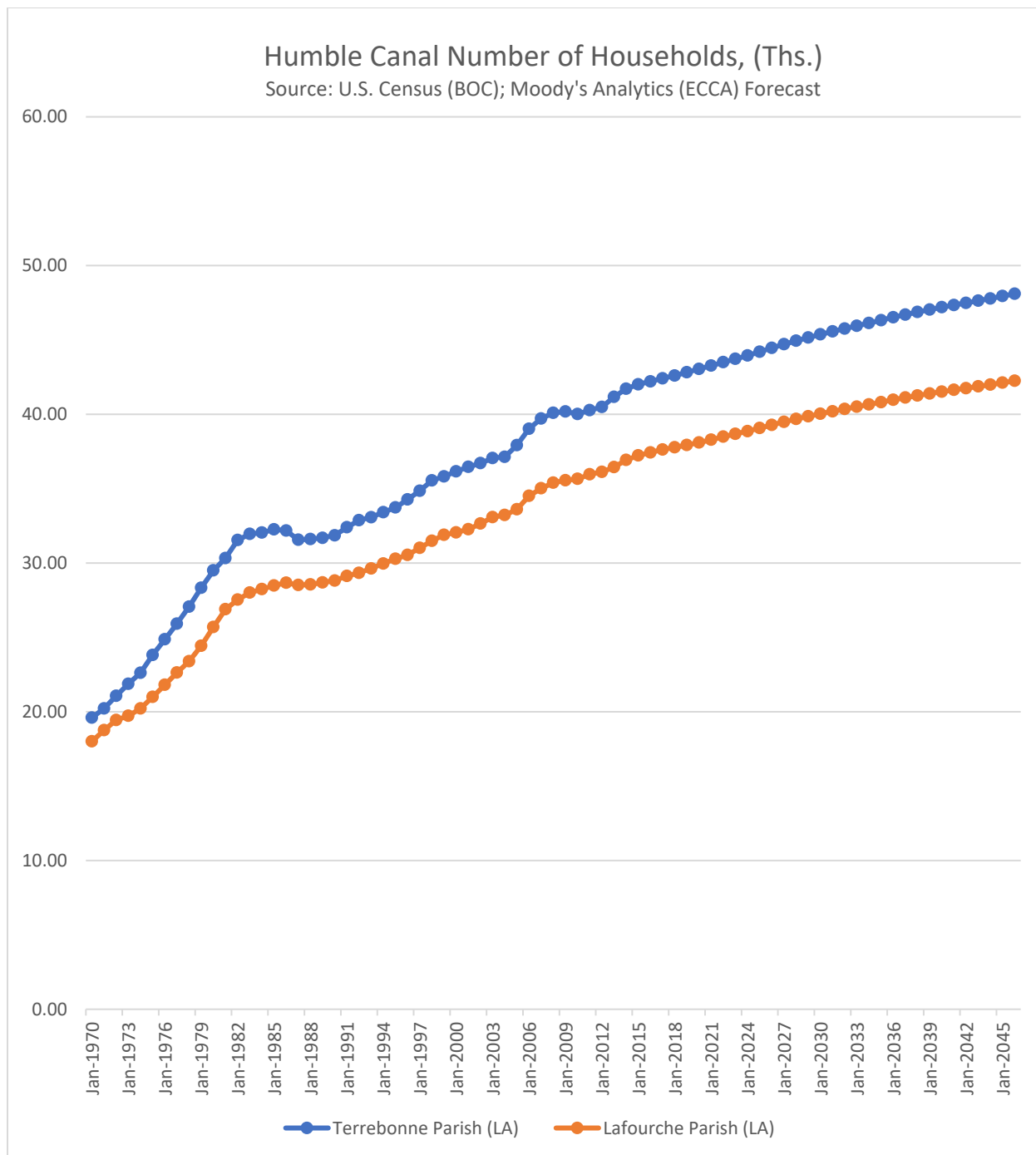


Figure A-5c MRT-MToG Humble Canal Labor Force

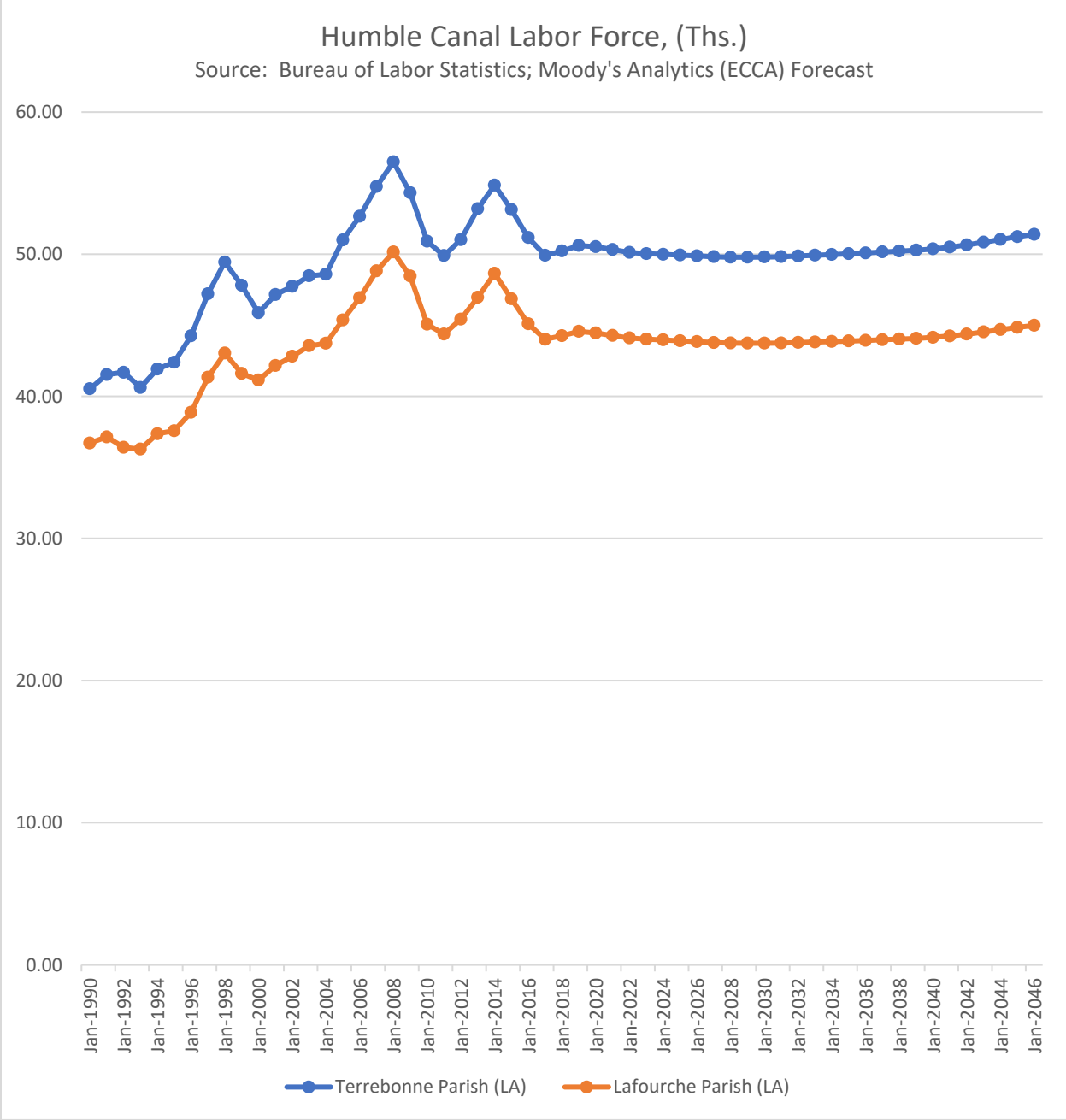


Figure A-5d MRT-MToG Humble Canal Unemployment Rate

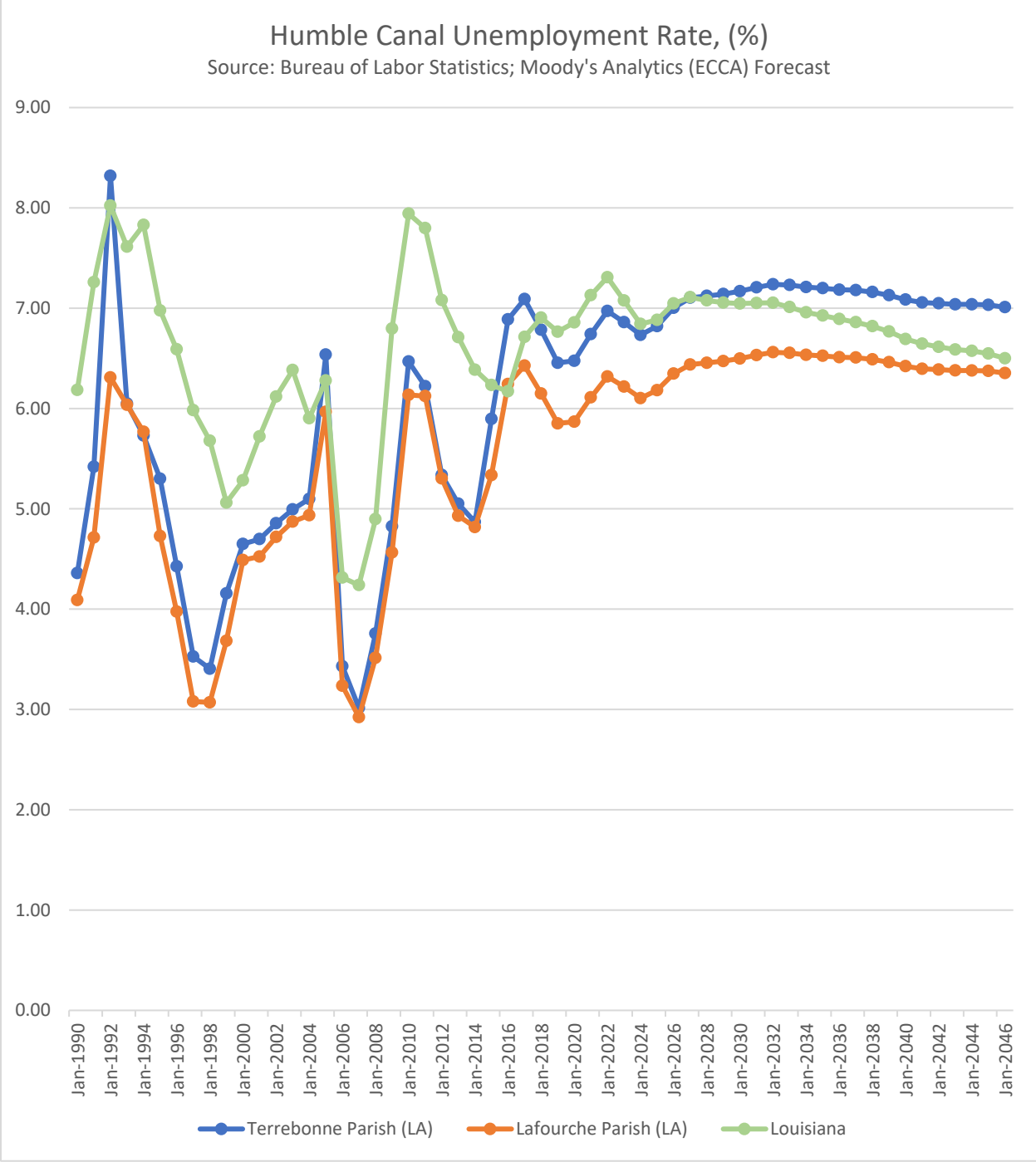


Figure A-5e Terrebonne Parish Employment Sector Trends

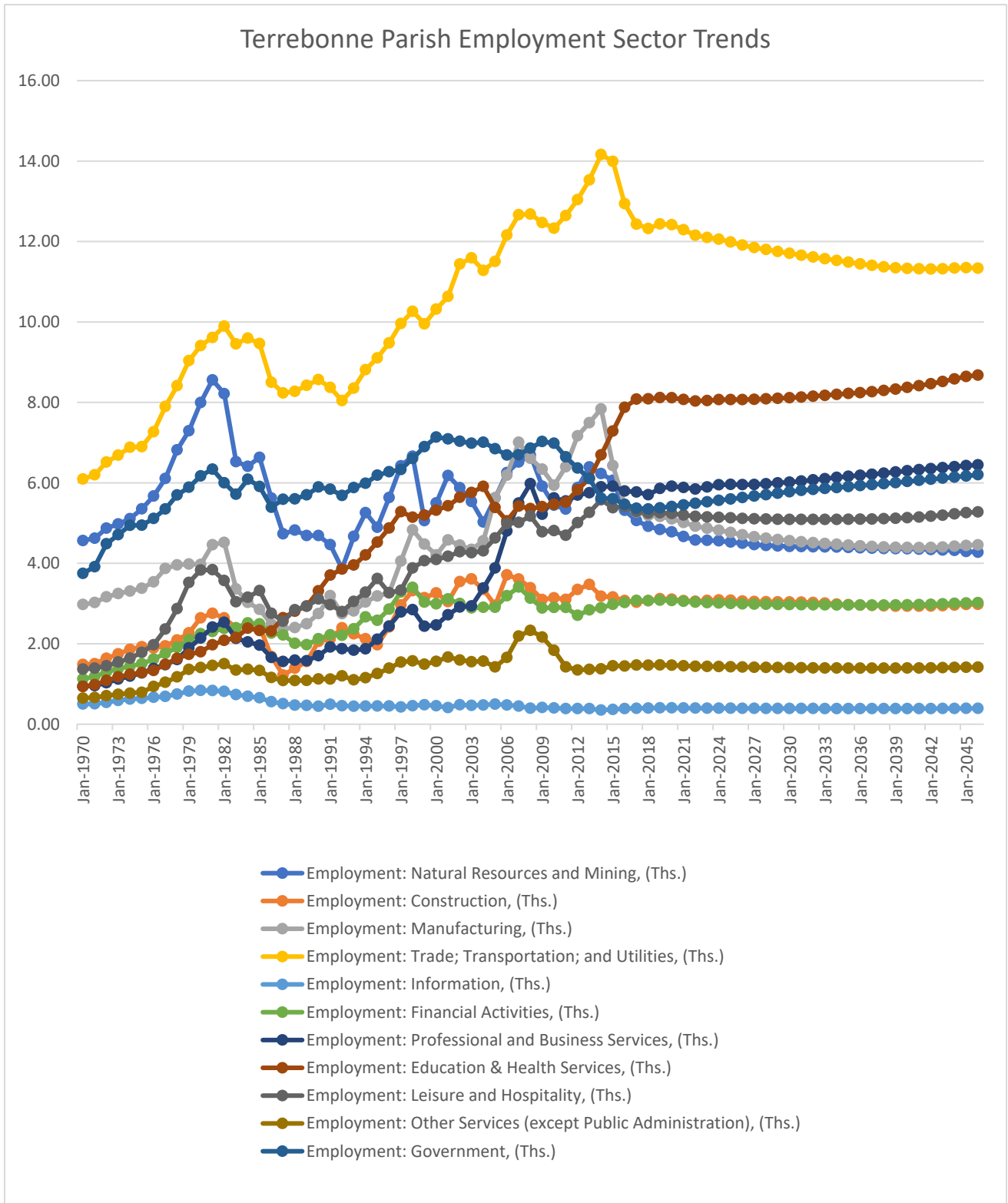
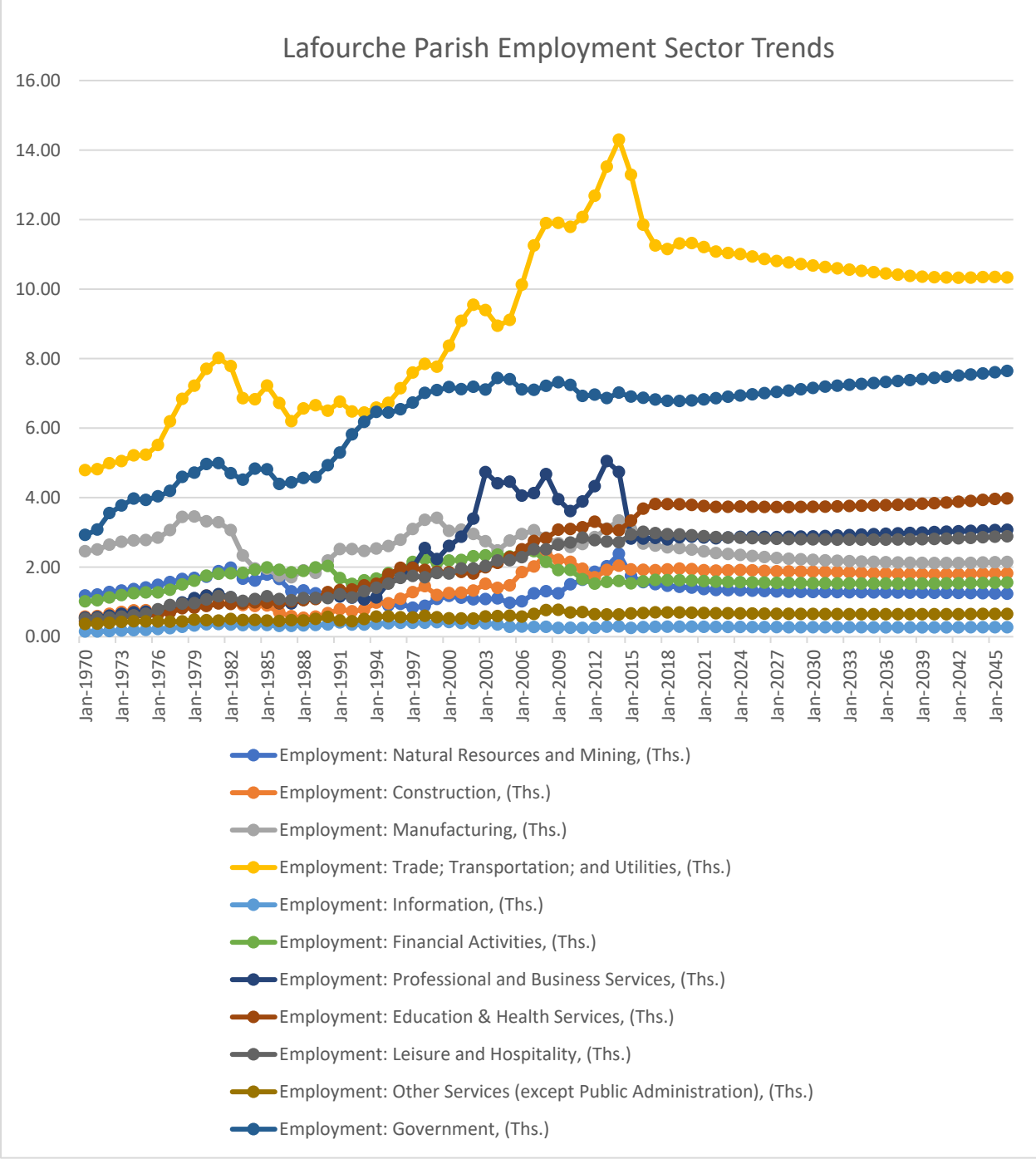


Figure A-5f Lafourche Parish Employment Sector Trends






















APPENDIX A: FIGURES AND MAPS























Figure A-6 Environmental Sensitivity Index Maps

LOUISIANA




































SHORELINE HABITAT RANKINGS

-  1B) EXPOSED, SOLID MAN-MADE STRUCTURES
-  2A) EXPOSED WAVE-CUT PLATFORMS IN CLAY OR MUD
-  2B) EXPOSED SCARPS AND STEEP SLOPES IN CLAY OR MUD
-  3A) FINE- TO MEDIUM-GRAINED SAND BEACHES
-  3B) SCARPS AND STEEP SLOPES IN SAND
-  4) COARSE-GRAINED SAND BEACHES
-  5) MIXED SAND AND GRAVEL (SHELL) BEACHES
-  6A) GRAVEL BEACHES
-  6B) RIPRAP
-  7) EXPOSED TIDAL FLATS
-  8A) SHELTERED SCARPS IN CLAY OR MUD
-  8B) SHELTERED, SOLID MAN-MADE STRUCTURES
-  8C) SHELTERED RIPRAP
-  8E) PEAT
-  9A) SHELTERED TIDAL FLATS
-  10A) SALT- AND BRACKISH-WATER MARSHES
-  10B) FRESHWATER MARSHES
-  10C) SWAMPS
-  10D) SCRUB-SHRUB WETLANDS, INCLUDING BLACK MANGROVES

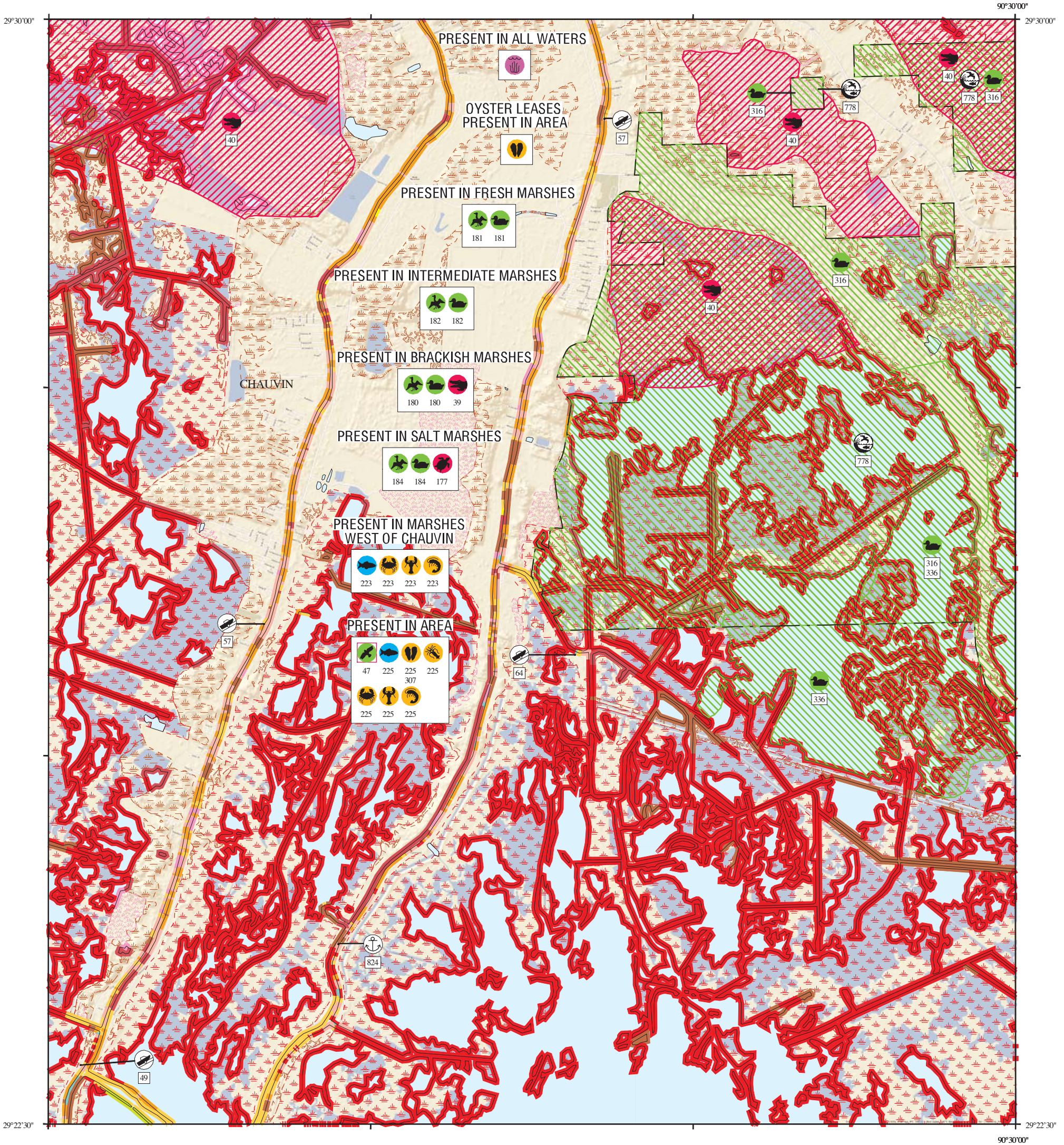
HUMAN-USE FEATURES

- | | | |
|---|---|---|
|  ACCESS |  CRITICAL HABITAT |  NATURE CONSERVANCY |
|  AIRPORT / HELIPORT |  FACILITY / PORT |  PARK |
|  AQUACULTURE SITE |  FERRY |  RECREATIONAL BEACH |
|  ARCHAEOLOGICAL SITE |  LOCK / DAM |  WATER INTAKE |
|  ARTIFICIAL REEF |  MANAGEMENT AREA |  WILDLIFE REFUGE |
|  BOAT RAMP |  MARINA |  HUMAN-USE NUMBER |
|  COAST GUARD |  NATIONAL PARK |  MANAGEMENT AREA BOUNDARY |
| | |  STATE BOUNDARY |

SENSITIVE BIOLOGICAL RESOURCES

- | | | |
|--|--|--|
|  BIRD |  MARINE MAMMAL |  REPTILE / AMPHIBIAN |
|  DIVING BIRD |  DOLPHIN |  ALLIGATOR |
|  GULL / TERN |  MANATEE |  TURTLE |
|  PASSERINE BIRD |  WHALE | BENTHIC MARINE HABITAT |
|  PELAGIC BIRD |  TERRESTRIAL MAMMAL |  AQUATIC VEGETATION |
|  RAPTOR |  BEAR |  DEEP SEA CORAL |
|  SHOREBIRD |  INVERTEBRATE |  OYSTER REEF |
|  WADING BIRD |  BIVALVE |  SEAGRASS |
|  WATERFOWL |  CEPHALOPOD |  SAV |
|  NESTING SITE |  CRAB |  RAR NUMBER |
|  FISH |  CRAYFISH |  MULTI-GROUP |
|  FISH |  SHRIMP |  THREATENED / ENDANGERED |

ENVIRONMENTAL SENSITIVITY INDEX MAP

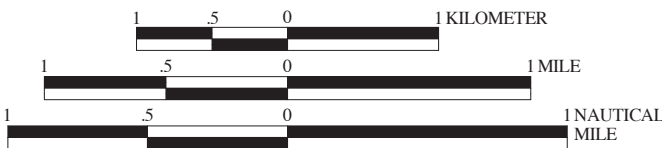


SHORELINE HABITATS (ESI)

- 1B EXPOSED, SOLID MAN-MADE STRUCTURES
- 2A EXPOSED WAVE-CUT PLATFORMS IN CLAY OR MUD
- 2B EXPOSED SCARPS AND STEEP SLOPES IN CLAY OR MUD
- 3A FINE- TO MEDIUM-GRAINED SAND BEACHES
- 3B SCARPS AND STEEP SLOPES IN SAND
- 4 COARSE-GRAINED SAND BEACHES
- 5 MIXED SAND AND GRAVEL (SHELL) BEACHES
- 6A GRAVEL BEACHES
- 6B RIPRAP
- 7 EXPOSED TIDAL FLATS
- 8A SHELTERED SCARPS IN CLAY OR MUD
- 8B SHELTERED, SOLID MAN-MADE STRUCTURES
- 8C SHELTERED RIPRAP
- 8E PEAT
- 9A SHELTERED TIDAL FLATS
- 9B VEGETATED LOW BANKS
- 10A SALT- AND BRACKISH-WATER MARSHES
- 10B FRESHWATER MARSHES
- 10C SWAMPS
- 10D SCRUB-SHRUB WETLANDS, INCLUDING BLACK MANGROVES

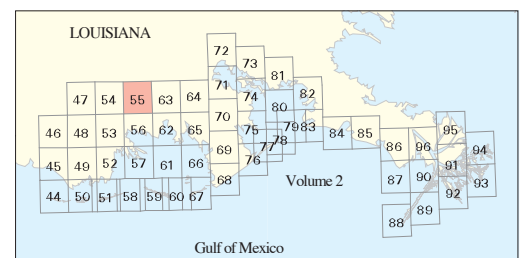


SCALE 1:50000



Not For Navigation
Published: December 2013

Published at Seattle, Washington
National Oceanic and Atmospheric Administration
National Ocean Service
Office of Response and Restoration
Emergency Response Division



Louisiana: ESIMAP 55

BIOLOGICAL RESOURCES:

BIRD:

RAR#	Species	S F Conc.	J	F	M	A	M	J	J	A	S	O	N	D	Nesting	Migrating	Molting
47	Bald eagle	E	X	X	X	X	X				X	X	X	X	NOV-APR	-	-
180	American coot	UP TO 353 IND/SQ MI	X	X	X	X					X	X	X	X	-	-	-
	American white pelican	1000S	X	X	X	X	X	X	X	X	X	X	X	X	-	-	-
	American wigeon	UP TO 90 IND/SQ MI	X	X	X	X					X	X	X		-	-	-
	Blue-winged teal	UP TO 87 IND/SQ MI	X	X	X	X					X	X	X		-	-	-
	Canvasback	UP TO 3 IND/SQ MI	X	X	X						X	X			-	-	-
	Gadwall	UP TO 800 IND/SQ MI	X	X	X	X					X	X			-	-	-
	Green-winged teal	UP TO 164 IND/SQ MI	X	X	X	X					X	X			-	-	-
	Hooded merganser	UP TO 3 IND/SQ MI	X	X	X	X					X	X			-	-	-
	Mallard	UP TO 35 IND/SQ MI	X	X	X	X					X	X			-	-	-
	Mottled duck	UP TO 28 IND/SQ MI	X	X	X	X	X	X	X	X	X	X	X	X	MAR-JUN	-	-
	Northern pintail	UP TO 11 IND/SQ MI	X	X	X	X					X	X			-	-	-
	Northern shoveler	UP TO 32 IND/SQ MI	X	X	X	X	X				X	X			-	-	-
	Ring-necked duck	UP TO 26 IND/SQ MI	X	X	X						X	X			-	-	-
	Scaup	UP TO 90 IND/SQ MI	X	X	X	X					X	X			-	-	-
181	American coot	UP TO 1063 IND/SQ MI	X	X	X	X					X	X	X		-	-	-
	American white pelican	1000S	X	X	X	X	X	X	X	X	X	X	X	X	-	-	-
	American wigeon	UP TO 98 IND/SQ MI	X	X	X	X					X	X			-	-	-
	Blue-winged teal	UP TO 99 IND/SQ MI	X	X	X	X					X	X	X		-	-	-
	Canvasback	UP TO 64 IND/SQ MI	X	X	X						X	X			-	-	-
	Gadwall	UP TO 394 IND/SQ MI	X	X	X	X					X	X			-	-	-
	Green-winged teal	UP TO 251 IND/SQ MI	X	X	X	X					X	X			-	-	-
	Hooded merganser	UP TO 1 IND/SQ MI	X	X	X	X					X	X			-	-	-
	Mallard	UP TO 338 IND/SQ MI	X	X	X	X					X	X			-	-	-
	Mottled duck	UP TO 12 IND/SQ MI	X	X	X	X	X	X	X	X	X	X	X	X	MAR-JUN	-	-
	Northern pintail	UP TO 259 IND/SQ MI	X	X	X	X					X	X			-	-	-
	Northern shoveler	UP TO 36 IND/SQ MI	X	X	X	X					X	X			-	-	-
	Ring-necked duck	UP TO 289 IND/SQ MI	X	X	X						X	X			-	-	-
	Scaup	UP TO 281 IND/SQ MI	X	X	X	X					X	X			-	-	-
182	American coot	UP TO 1058 IND/SQ MI	X	X	X	X					X	X	X		-	-	-
	American white pelican	100S	X	X	X	X	X	X	X	X	X	X	X	X	-	-	-
	American wigeon	UP TO 113 IND/SQ MI	X	X	X	X					X	X			-	-	-
	Blue-winged teal	UP TO 103 IND/SQ MI	X	X	X	X					X	X	X		-	-	-
	Canvasback	UP TO 106 IND/SQ MI	X	X	X						X	X			-	-	-
	Gadwall	UP TO 492 IND/SQ MI	X	X	X	X					X	X			-	-	-
	Green-winged teal	UP TO 147 IND/SQ MI	X	X	X	X					X	X			-	-	-
	Hooded merganser	UP TO 1 IND/SQ MI	X	X	X	X					X	X			-	-	-
	Mallard	UP TO 32 IND/SQ MI	X	X	X	X					X	X			-	-	-
	Mottled duck	UP TO 38 IND/SQ MI	X	X	X	X	X	X	X	X	X	X	X	X	MAR-JUN	-	-
	Northern pintail	UP TO 484 IND/SQ MI	X	X	X	X					X	X			-	-	-
	Northern shoveler	UP TO 25 IND/SQ MI	X	X	X	X					X	X			-	-	-
	Ring-necked duck	UP TO 403 IND/SQ MI	X	X	X						X	X			-	-	-
	Scaup	UP TO 196 IND/SQ MI	X	X	X	X					X	X			-	-	-
184	American coot	UP TO 2 IND/SQ MI	X	X	X	X					X	X	X		-	-	-
	American white pelican	HIGH	X	X	X	X	X	X	X	X	X	X	X	X	-	-	-
	American wigeon	UP TO 19 IND/SQ MI	X	X	X	X					X	X			-	-	-
	Blue-winged teal	UP TO 12 IND/SQ MI	X	X	X	X					X	X	X		-	-	-
	Canvasback	UP TO 2 IND/SQ MI	X	X	X						X	X			-	-	-
	Gadwall	UP TO 181 IND/SQ MI	X	X	X	X					X	X			-	-	-
	Green-winged teal	UP TO 232 IND/SQ MI	X	X	X	X					X	X			-	-	-
	Hooded merganser	UP TO 8 IND/SQ MI	X	X	X	X					X	X			-	-	-
	Mallard	UP TO 4 IND/SQ MI	X	X	X	X					X	X			-	-	-
	Mottled duck	UP TO 17 IND/SQ MI	X	X	X	X	X	X	X	X	X	X	X	X	MAR-JUN	-	-
	Northern pintail	UP TO 6 IND/SQ MI	X	X	X	X					X	X			-	-	-
	Northern shoveler	UP TO 9 IND/SQ MI	X	X	X	X					X	X			-	-	-
	Ring-necked duck	UP TO 9 IND/SQ MI	X	X	X						X	X			-	-	-
	Scaup	UP TO 468 IND/SQ MI	X	X	X	X					X	X			-	-	-
316	Dabbling ducks	10,000S	X	X	X	X					X	X	X		-	-	-
	Diving ducks	1000S	X	X	X	X					X	X			-	-	-
	Snow goose	10,000S	X	X	X	X					X	X			-	-	-
336	American coot		X	X	X	X					X	X	X		-	-	-
	American wigeon		X	X	X	X					X	X			-	-	-
	Blue-winged teal		X	X	X	X					X	X	X		-	-	-
	Canvasback		X	X	X						X	X			-	-	-
	Gadwall		X	X	X	X					X	X			-	-	-
	Green-winged teal		X	X	X	X					X	X			-	-	-
	Hooded merganser		X	X	X	X					X	X			-	-	-
	Mallard		X	X	X	X					X	X			-	-	-
	Mottled duck		X	X	X	X	X	X	X	X	X	X	X	X	-	-	-
	Northern pintail		X	X	X	X					X	X			-	-	-
	Northern shoveler		X	X	X	X					X	X			-	-	-
	Ring-necked duck		X	X	X						X	X			-	-	-

FISH:

RAR#	Species	S F Conc.	J	F	M	A	M	J	J	A	S	O	N	D	Spawning	Eggs	Larvae	Juveniles	Adults
223	Alligator gar	PRESENT	X	X	X	X	X	X	X	X	X	X	X	X	-	-	-	-	-
	American eel	PRESENT	X	X	X	X	X	X	X	X	X	X	X	X	-	-	-	JAN-DEC	JAN-DEC
	Anchovies	PRESENT	X	X	X	X	X	X	X	X	X	X	X	X	MAR-SEP	MAR-SEP	MAR-SEP	JAN-DEC	JAN-DEC
	Black drum	PRESENT	X	X	X	X	X	X	X	X	X	X	X	X	-	-	-	JAN-DEC	JAN-DEC
	Blue catfish	PRESENT	X	X	X	X	X	X	X	X	X	X	X	X	APR-JUL	APR-JUL	-	JAN-DEC	JAN-DEC
	Bowfin	PRESENT	X	X	X	X	X	X	X	X	X	X	X	X	-	-	-	-	-
	Bream	PRESENT	X	X	X	X	X	X	X	X	X	X	X	X	MAR-AUG	MAR-AUG	MAR-NOV	JAN-DEC	JAN-DEC
	Buffalo	PRESENT	X	X	X	X	X	X	X	X	X	X	X	X	-	-	-	-	-
	Channel catfish	PRESENT	X	X	X	X	X	X	X	X	X	X	X	X	APR-JUL	APR-JUL	-	-	JAN-DEC
	Crappie	PRESENT	X	X	X	X	X	X	X	X	X	X	X	X	FEB-MAY	FEB-MAY	FEB-JUN	JAN-DEC	JAN-DEC
	Croakers	COMMON									X	X			-	-	-	-	-
	Flathead catfish	PRESENT	X	X	X	X	X	X	X	X	X	X	X	X	-	-	-	-	-
	Freshwater drum	PRESENT	X	X	X	X	X	X	X	X	X	X	X	X	-	-	-	-	-
	Killifish	PRESENT	X	X	X	X	X	X	X	X	X	X	X	X	APR-SEP	-	-	JAN-DEC	JAN-DEC
	Longnose gar	PRESENT	X	X	X	X	X	X	X	X	X	X	X	X	MAR-APR	MAR-APR	MAR-APR	MAR-JUN	JAN-DEC
	Paddlefish	PRESENT	X	X	X	X	X	X	X	X	X	X	X	X	-	-	-	-	-
	Red drum	ABUNDANT	X	X	X	X	X	X	X	X	X	X	X	X	-	-	-	JAN-DEC	-
	Shad	COMMON	X	X	X	X	X	X	X	X	X	X	X	X	MAR-MAY	MAR-MAY	MAR-JUN	MAR-JUL	JAN-DEC
	Sheepshead	ABUNDANT	X	X	X	X	X	X	X	X	X	X	X	X	-	-	-	JAN-DEC	JAN-DEC
	Southern flounder	ABUNDANT	X	X	X						X	X			-	-	-	OCT-MAR	OCT-MAR
	Spotted gar	COMMON	X	X	X	X	X	X	X	X	X	X	X	X	MAR-APR	MAR-APR	MAR-APR	MAR-JUN	JAN-DEC
	Spotted seatrout	COMMON	X	X							X	X			-	-	-	OCT-FEB	OCT-FEB
	Striped mullet	COMMON	X	X	X	X	X	X	X	X	X	X	X	X	-	-	-	JAN-DEC	JAN-DEC
	White bass	PRESENT	X	X	X	X	X	X	X	X	X	X	X	X	-	-	-	-	-
225	Alligator gar	PRESENT	X	X	X	X	X	X	X	X	X	X	X	X	-	-	-	-	-
	American eel	PRESENT	X	X	X	X	X	X	X	X	X	X	X	X	-	-	-	JAN-DEC	JAN-DEC
	Anchovies	ABUNDANT	X	X	X	X	X	X	X	X	X	X	X	X	MAR-SEP	MAR-SEP	MAR-SEP	JAN-DEC	JAN-DEC
	Atlantic spadefish	ABUNDANT									X	X	X	X	-	-	-	-	-
	Atlantic tripletail	PRESENT									X	X	X	X	-	-	-	APR-OCT	APR-OCT
	Black drum	HIGHLY ABUNDANT	X	X	X	X	X	X	X	X	X	X	X	X	-	-	-	JAN-DEC	JAN-DEC
	Blue catfish	PRESENT	X	X	X	X	X	X	X	X	X	X	X	X	APR-JUL	APR-JUL	-	JAN-DEC	JAN-DEC
	Bowfin	PRESENT	X	X	X	X	X	X	X	X	X	X	X	X	-	-	-	-	-
	Bream</																		

Louisiana: ESIMAP 55 (cont.)

BIOLOGICAL RESOURCES: (cont.)

FISH: (cont.)

RAR#	Species	S F Conc.	J	F	M	A	M	J	J	A	S	O	N	D	Spawning	Eggs	Larvae	Juveniles	Adults
225	Buffalo	PRESENT	X	X	X	X	X	X	X	X	X	X	X	X	-	-	-	-	-
	Bull shark	COMMON	X	X	X	X	X	X	X	X	X	X	X	-	-	MAY-SEP	MAR-OCT	-	
	Channel catfish	COMMON	X	X	X	X	X	X	X	X	X	X	X	APR-JUL	APR-JUL	-	-	JAN-DEC	
	Crappie	PRESENT	X	X	X	X	X	X	X	X	X	X	X	FEB-MAY	FEB-MAY	FEB-JUN	JAN-DEC	JAN-DEC	
	Croakers	HIGHLY ABUNDANT	X	X	X	X	X	X	X	X	X	X	X	-	-	-	-	-	
	Flathead catfish	PRESENT	X	X	X	X	X	X	X	X	X	X	X	-	-	-	-	-	
	Forage fish	ABUNDANT	X	X	X	X	X	X	X	X	X	X	X	-	-	-	-	-	
	Freshwater drum	PRESENT	X	X	X	X	X	X	X	X	X	X	X	-	-	-	-	-	
	Gafftopsail catfish	ABUNDANT	X	X	X	X	X	X	X	X	X	X	X	-	-	-	-	-	
	Gray snapper	ABUNDANT	X	X	X	X	X	X	X	X	X	X	X	-	-	-	JUN-OCT	-	
	Gulf menhaden	HIGHLY ABUNDANT	X	X	X	X	X	X	X	X	X	X	X	-	-	-	JAN-DEC	JAN-DEC	
	Killifish	ABUNDANT	X	X	X	X	X	X	X	X	X	X	X	APR-SEP	-	-	JAN-DEC	JAN-DEC	
	Kingfishes	ABUNDANT	X	X	X	X	X	X	X	X	X	X	X	-	-	-	-	-	
	Largemouth bass	PRESENT	X	X	X	X	X	X	X	X	X	X	X	JAN-MAY	-	-	JAN-DEC	JAN-DEC	
	Longnose gar	PRESENT	X	X	X	X	X	X	X	X	X	X	X	MAR-APR	MAR-APR	MAR-APR	MAR-JUN	JAN-DEC	
	Paddlefish	PRESENT	X	X	X	X	X	X	X	X	X	X	X	-	-	-	-	-	
	Pipefish	PRESENT	X	X	X	X	X	X	X	X	X	X	X	-	-	-	-	-	
	Red drum	HIGHLY ABUNDANT	X	X	X	X	X	X	X	X	X	X	X	-	-	-	JAN-DEC	-	
	Shad	ABUNDANT	X	X	X	X	X	X	X	X	X	X	X	MAR-MAY	MAR-MAY	MAR-JUN	MAR-JUL	JAN-DEC	
	Sheepshead	HIGHLY ABUNDANT	X	X	X	X	X	X	X	X	X	X	X	-	-	-	JAN-DEC	JAN-DEC	
	Southern flounder	HIGHLY ABUNDANT	X	X	X	X	X	X	X	X	X	X	X	-	-	-	OCT-JUL	OCT-JUL	
	Spotted gar	PRESENT	X	X	X	X	X	X	X	X	X	X	X	MAR-APR	MAR-APR	MAR-APR	MAR-JUN	JAN-DEC	
	Spotted seatrout	HIGHLY ABUNDANT	X	X	X	X	X	X	X	X	X	X	X	-	-	-	JAN-DEC	JAN-DEC	
	Striped mullet	ABUNDANT	X	X	X	X	X	X	X	X	X	X	X	-	-	-	JAN-DEC	JAN-DEC	
	White bass	PRESENT	X	X	X	X	X	X	X	X	X	X	X	-	-	-	-	-	
	White trout	ABUNDANT	X	X	X	X	X	X	X	X	X	X	X	-	-	-	JAN-DEC	JAN-DEC	

INVERTEBRATE:

RAR#	Species	S F Conc.	J	F	M	A	M	J	J	A	S	O	N	D	Spawning	Eggs	Larvae	Juveniles	Adults
223	Blue crab	ABUNDANT	X	X	-	-	-	-	-	-	-	-	X	X	-	-	-	OCT-FEB	OCT-FEB
	Red swamp crawfish	PRESENT	X	X	X	X	X	X	X	X	X	X	X	X	MAR-MAY	JAN-DEC	JAN-DEC	JAN-DEC	JAN-DEC
	River shrimp	PRESENT	X	X	X	X	X	X	X	X	X	X	X	X	-	-	APR-JUL	JUL-SEP	JAN-DEC
225	Atlantic rangia	PRESENT	X	X	X	X	X	X	X	X	X	X	X	X	MAR-NOV	-	MAR-NOV	JAN-DEC	JAN-DEC
	Atlantic seabob shrimp	COMMON	X	X	-	-	-	-	-	-	-	-	X	X	-	-	-	-	-
	Blue crab	ABUNDANT	X	X	X	X	X	X	X	X	X	X	X	X	APR-NOV	APR-NOV	APR-NOV	JAN-DEC	JAN-DEC
	Brown shrimp	HIGHLY ABUNDANT	X	X	X	X	X	X	X	X	X	X	X	X	-	-	FEB-NOV	JAN-DEC	-
	Fiddler crab	PRESENT	X	X	X	X	X	X	X	X	X	X	X	X	JUN-AUG	-	-	-	-
	Grass shrimp	HIGHLY ABUNDANT	X	X	X	X	X	X	X	X	X	X	X	X	-	-	-	-	-
	Red swamp crawfish	PRESENT	X	X	X	X	X	X	X	X	X	X	X	X	MAR-MAY	JAN-DEC	JAN-DEC	JAN-DEC	JAN-DEC
	River shrimp	PRESENT	X	X	X	X	X	X	X	X	X	X	X	X	-	-	APR-JUL	JUL-SEP	JAN-DEC
	Squid	ABUNDANT	X	X	X	X	X	X	X	X	X	X	X	X	MAR-NOV	MAR-NOV	MAR-NOV	JAN-DEC	JAN-DEC
	Stone crab	PRESENT	X	X	X	X	X	X	X	X	X	X	X	X	-	-	-	JAN-DEC	JAN-DEC
	White shrimp	HIGHLY ABUNDANT	X	X	X	X	X	X	X	X	X	X	X	X	-	-	MAY-NOV	JAN-DEC	-
307	Eastern oyster	PRESENT	X	X	X	X	X	X	X	X	X	X	X	X	MAR-NOV	MAR-NOV	MAR-NOV	JAN-DEC	JAN-DEC

REPTILE:

RAR#	Species	S F Conc.	J	F	M	A	M	J	J	A	S	O	N	D	Nesting	Hatching	Interesting	Juveniles	Adults
39	American alligator	76-125 AC/NEST	X	X	X	X	X	X	X	X	X	X	X	X	MAY-JUL	JUL-SEP	-	JAN-DEC	JAN-DEC
40	American alligator	<75 AC/NEST	X	X	X	X	X	X	X	X	X	X	X	X	MAY-JUL	JUL-SEP	-	JAN-DEC	JAN-DEC
177	Diamondback terrapin		X	X	X	X	X	X	X	X	X	X	X	X	-	-	-	-	-

HUMAN USE RESOURCES:

BOAT RAMP:

HUN#	Name	Contact	Phone
49	LIZ'S LAUNCH		
57	PUBLIC BOAT RAMP		
64	TERREBONNE SHERIFF		

MANAGEMENT AREA:

HUN#	Name	Contact	Phone
778	POINTE AUX CHENES WMA	LDWF	

MARINA:

HUN#	Name	Contact	Phone
824	PAT'S BAYOUSIDE MARINA	NATHAN PELLEGRIN	985/594-8269

Biological information shown on the maps represents known concentration areas or occurrences, but does not necessarily represent the full distribution or range of each species. The LDWF-LNHP provided information for some of the federally and state listed species and species of conservation concern for display in the ESI atlas and accompanying digital data in 2013. The available LNHP data sets are to be used for oil spill response and spill response planning only. These data represent existing information known to the LNHP at the time of the request and should never be substituted for consultation with the LNHP. The more spatially generalized 2011 polygonal waterbird colony data was provided by LNHP and the more spatially specific 2006 point waterbird colony data was provided by BTNEP. The display of these two data sets does not imply that EITHER or BOTH sets of polygons and/or points (especially if counts are aggregated) reflect current nest locations OR counts, but rather are to be used as a guide for what species could be present.